


Property Map
Bowdoin
 Maine





BOWDOINHAM






Data from Town of Bowdoin and Maine Office of GIS, and from a variety of other sources.

The cemeteries shown hereon, depicted with a symbol , have not been field located. Their actual size and location may vary. The locations shown are based on historic information provided by the Town of Bowdoin and local knowledge.

These plans are for tax assessment purposes only and should not be used for other purposes including, but not limited to conveying and site plans.


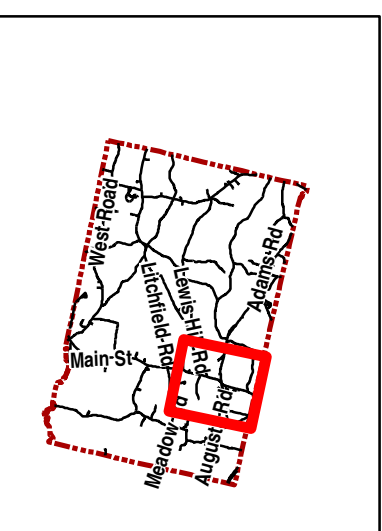
Legend

- Roads 
- Town Boundary 
- Pond 
- Open Space O.S. 

- Common ownership 
- Right of Way 
- River or Stream 
- Tree growth 
- Cemetery 

PREPARED BY:
 TOWN OF BOWDOIN
 23 CORNISH DRIVE
 BOWDOIN, MAINE 04287
 APRIL 2018

1 inch = 500 feet

MAP 6